

Distribution
County Board
County Administrator
Planning, Building, & Dev.

STATE OF ILLINOIS)
)
) SS
COUNTY OF LAKE)



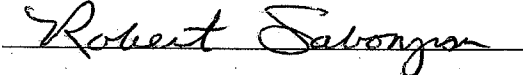




COUNTY BOARD, LAKE COUNTY, ILLINOIS

JULY 8, 2008

MADAM CHAIRMAN AND MEMBERS OF THE COUNTY BOARD:

Your Planning, Building and Zoning Committee herewith presents a Resolution approving certain amendments to the Lake County Regional Framework Plan Future Land Use Map and requests its adoption.

Respectfully submitted,

	Aye	Nay
 CHAIRPERSON	<input checked="" type="checkbox"/>	<input type="checkbox"/>
 VICE-CHAIRPERSON	<input checked="" type="checkbox"/>	<input type="checkbox"/>
	<input checked="" type="checkbox"/>	<input type="checkbox"/>
	<input checked="" type="checkbox"/>	<input type="checkbox"/>
	<input checked="" type="checkbox"/>	<input type="checkbox"/>
	<input checked="" type="checkbox"/>	<input type="checkbox"/>
 Planning, Building & Zoning Committee	<input checked="" type="checkbox"/>	<input type="checkbox"/>

RESOLUTION

WHEREAS, the Lake County Board has adopted a policy that requires the periodic review of the Regional Framework Plan Future Land Use Map to ensure continued consistency with the policy objectives of the County; and

WHEREAS, the Planning, Building and Zoning Committee initiated the Future Land Use Map amendment process in accordance with said policy; and

WHEREAS, the Department of Planning, Building, and Development, has notified the media and the affected property owners of the proposed amendments, and

WHEREAS, the Regional Planning Commission has reviewed and accepted public comment on the proposed amendments to the Future Land Use Map; and

WHEREAS, the Regional Planning Commission recommends that the County Board adopt the proposed amendments to the Regional Framework Plan Future Land Use Map.

NOW, THEREFORE, BE IT RESOLVED by this County Board of Lake County Illinois that it adopts the attached amended Lake County Regional Framework Plan Future Land Use Map.

DATED AT WAUKEGAN, LAKE COUNTY, ILLINOIS ON THIS 8TH DAY OF JULY A.D., 2008.

Copies of the full scale map are available from the Planning,
Building and Development Department at 847-377-2875